

Driving Directions

to The OSU Heart Center at Bellefontaine



THE OHIO STATE UNIVERSITY

WEXNER MEDICAL CENTER

From the North (Sandusky, Findlay and Toledo)

Take any major highway to Interstate 75 south
Take Interstate 75 south to Interstate 68 south
Take Interstate 68 south to US 33 east
Take US 33 east to OH-540 east/E Sandusky Avenue
Turn left onto E Sandusky Avenue
Turn right onto Sloan Boulevard
Turn left onto Timber Trail

From the South (Dayton and Cincinnati)

Take any major highway to US 68 north
Take US 68 north to OH-540 east/E Sandusky Avenue
Turn right onto E Sandusky Boulevard
Turn right onto Sloan Boulevard

From the East (Columbus, Zanesville and Pittsburgh)

Take any major highway to Interstate 70 west
Take Interstate 70 west to Interstate 270 north
Take Interstate 270 north to exit 17B towards US 33 west
Take US 33 west toward E Sandusky Avenue
Turn right onto E Sandusky Avenue
Turn right onto Sloan Boulevard
Turn left onto Timber Trail

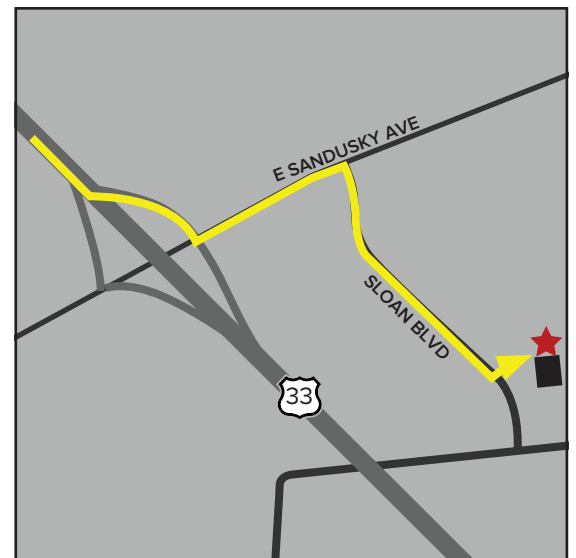
From the West (Lima and Fort Wayne)

Take any major highway to OH-196 south
Continue straight onto US 33 east
Take US 33 east to OH-540 toward Bellefontaine
Turn left onto OH-540 east/E Sandusky Avenue
Turn right onto Sloan Boulevard
Turn left onto Timber Trail




North


Not to scale



★ The OSUMC Heart Center at Bellefontaine

2220 Timber Trail
Bellefontaine, OH 43311
937-599-6105

 For directions assistance call
614-293-8000
wexnermedical.osu.edu

 The Ohio State University Wexner Medical Center is committed to improving people's lives. That's why all medical center locations inside and outside are tobacco-free. This includes all tobacco products, including cigarettes, cigars, chewing tobacco and pipe tobacco.